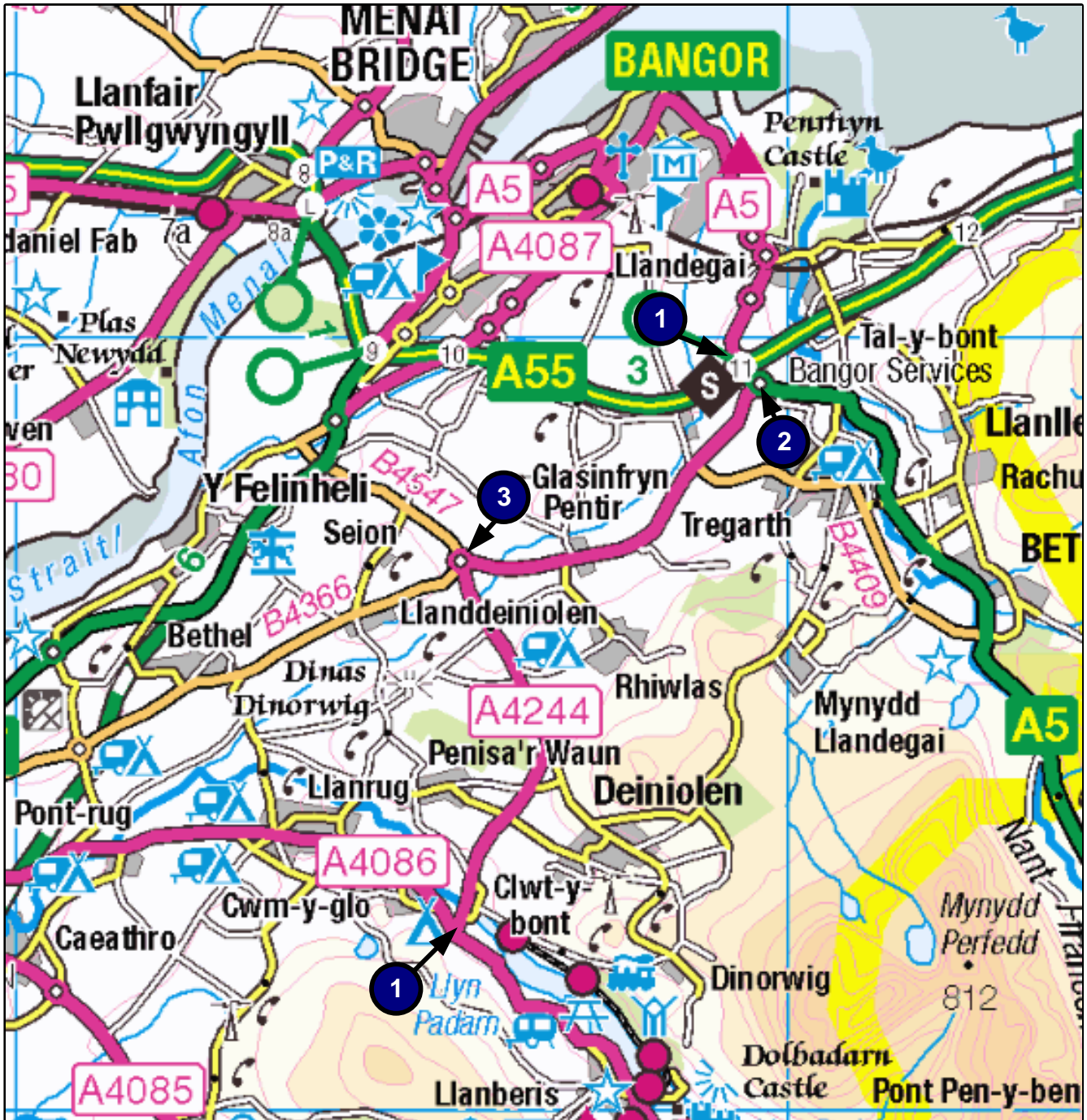

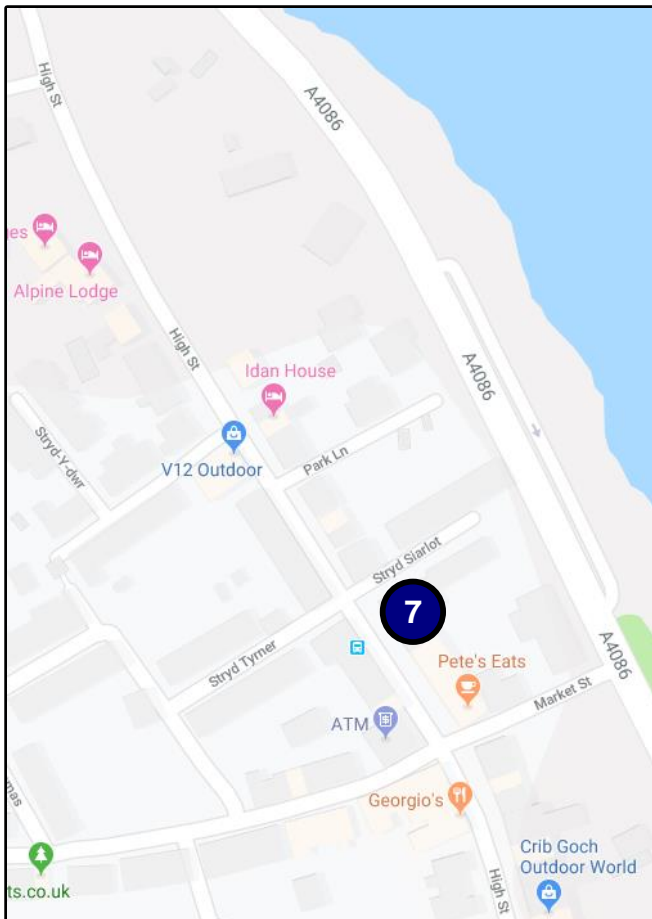



# DIRECTIONS TO DOLBADARN, CAPEL BETHEL, LLANBERIS, LL55 4ER



1. Turn off the A55 at Junction 11 and take the first exit signed to Betws y coed A5 and Llanberis (A4244)
2. After 100m there is a small roundabout take the second exit signed to Llanberis A4244, Pentir and Greenwood Forest Park. You pass a service station on the right.
3. After 3.2 miles you get to another roundabout, take first exit signed to Llanberis A4244 (A4086) and Deiniolen
4. Follow the A4244 for 3.2 miles until you get to a T junction with the A4086. Turn left towards Llanberis on the A4086



5. Drive 1.5 miles along the A4086 until you see a sign for Canol y pentref – Village Centre, turn right into the High St. If you pass the village car park on your left by the lake you have gone too far. Turn around and take the next left.
6. Drive down the High St for a third of a mile, past V12 Outdoor Shop on your right and then Park Lane on your left, 180 feet after Park Lane turn left into Stryd Siarlot/Charlotte St
7. Capel Bethel is on the corner of Stryd Siarlot/Charlotte St and the High St.
8. There is off road parking in front of the chapel. The space for Dolbadarn is the one furthest from the lake, closest to the High St.